

A1 in Northumberland: Morpeth to Ellingham

Scheme Number: TR010059

Figure 11.7 Potential Contamination Sources

AFPF Regulation Rule 8(1)(c)

Planning Act 2008

Infrastructure Planning (Prescribed Forms and Procedure)

Regulations 2009

Infrastructure Planning

Planning Act 2008

**The Infrastructure Planning
(Applications: Prescribed Forms
and Procedure) Regulations 2009**

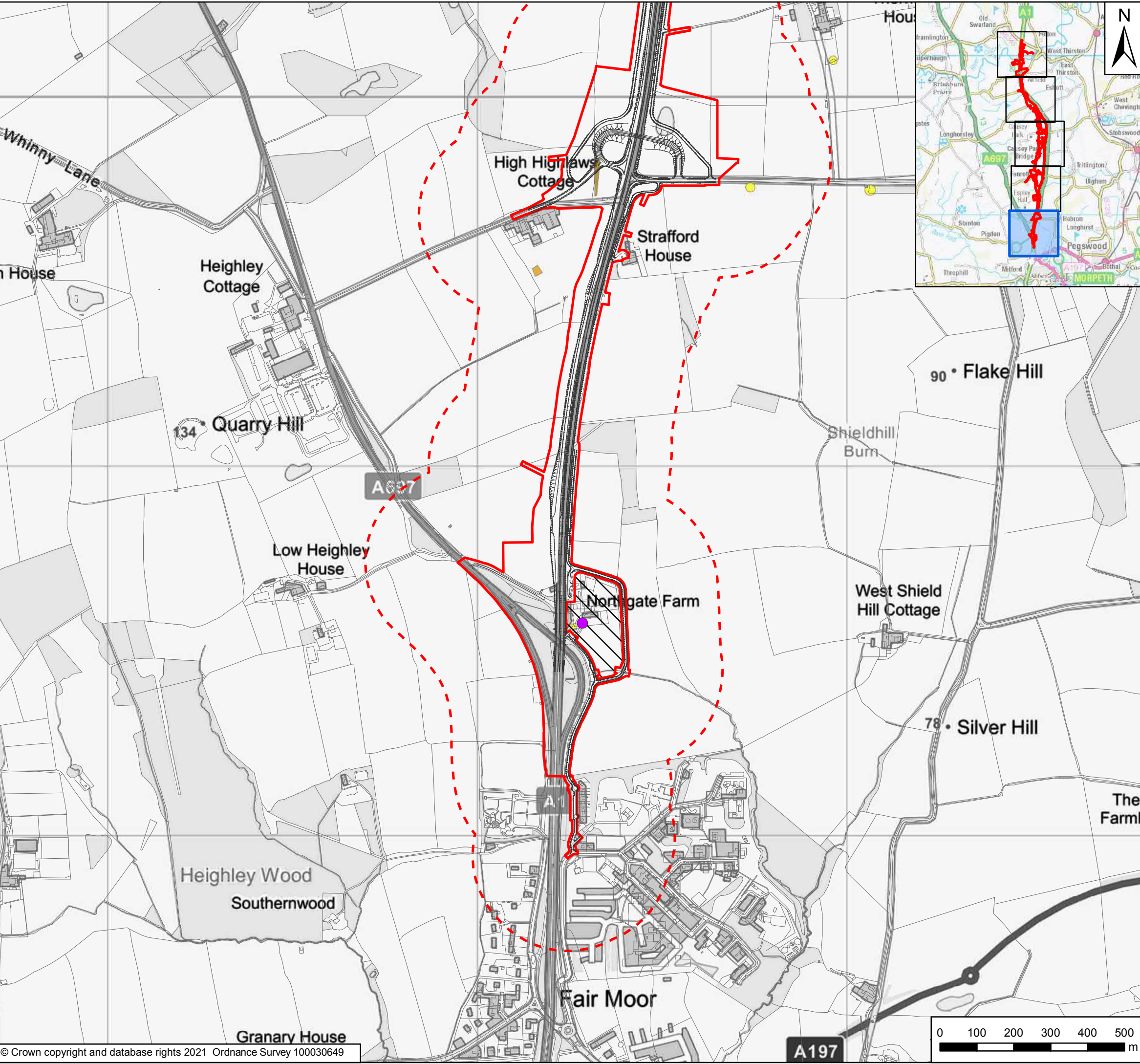
The A1 in Northumberland: Morpeth to Ellingham

Development Consent Order 20[xx]

Figure 11.7 Potential Contamination Sources

| | |
|---|---|
| Regulation Reference: | APFP Regulation Rule 8(1)(c) |
| Planning Inspectorate Scheme Reference | TR010059 |
| Application Document Reference | TR010059/7.9.1.3 |
| Author: | A1 in Northumberland: Morpeth to Ellingham Project Team, Highways England |

| Version | Date | Status of Version |
|----------------|--------------|--------------------------|
| Rev 0 | January 2021 | Deadline 1 |



Key

- Order Limits
- Areas Excluded from Order Limits
- 250m Study Area
- General Arrangement

Potential Sources of Contamination

- Carcass Pit
- Cleanse and Disinfect Pit
- Garage
- Historic Landfill
- Infilled Pond
- Quarry
- RAF Land Associated with Eshott Airfield
- Shallow Coal Workings
- Waste Transfer Station
- Mine Shaft
- Void Risk - Possible Mine Adit
- Above Ground Storage Tank

Other General Study Area Wide Sources include:
 Existing Road Network (oils and fuels).
 General Made Ground and engineered fill associated with construction of the existing highway and surrounding structures, including embankments.
 Agriculture - slurry, pesticides, herbicides, fertilisers.

| | | | | | |
|-----|-----------|---|----|-------|-------|
| P04 | Dec 2020 | Historic Landfill site to the south of Helm added | RM | GM | KS |
| P03 | June 2020 | Third Issue | GH | GM | KS |
| P02 | 05/07/19 | Second Issue | GH | GM | KS |
| P01 | 02/05/19 | First Issue | GH | GM | KS |
| Rev | Date | Description | By | Chk'd | App'd |

Client

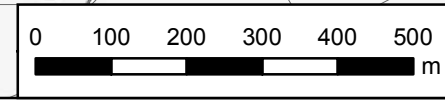
Project Title: A1 in Northumberland: Morpeth to Ellingham

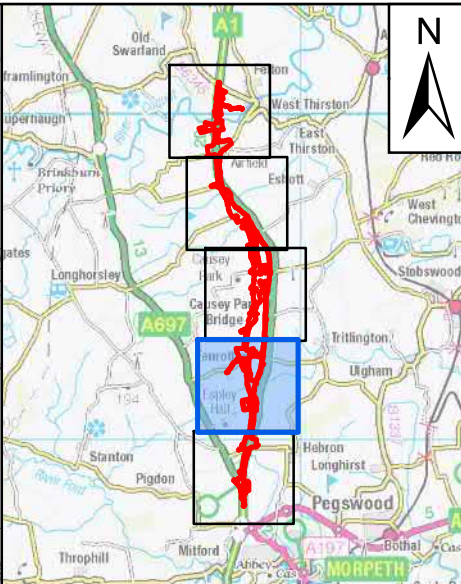
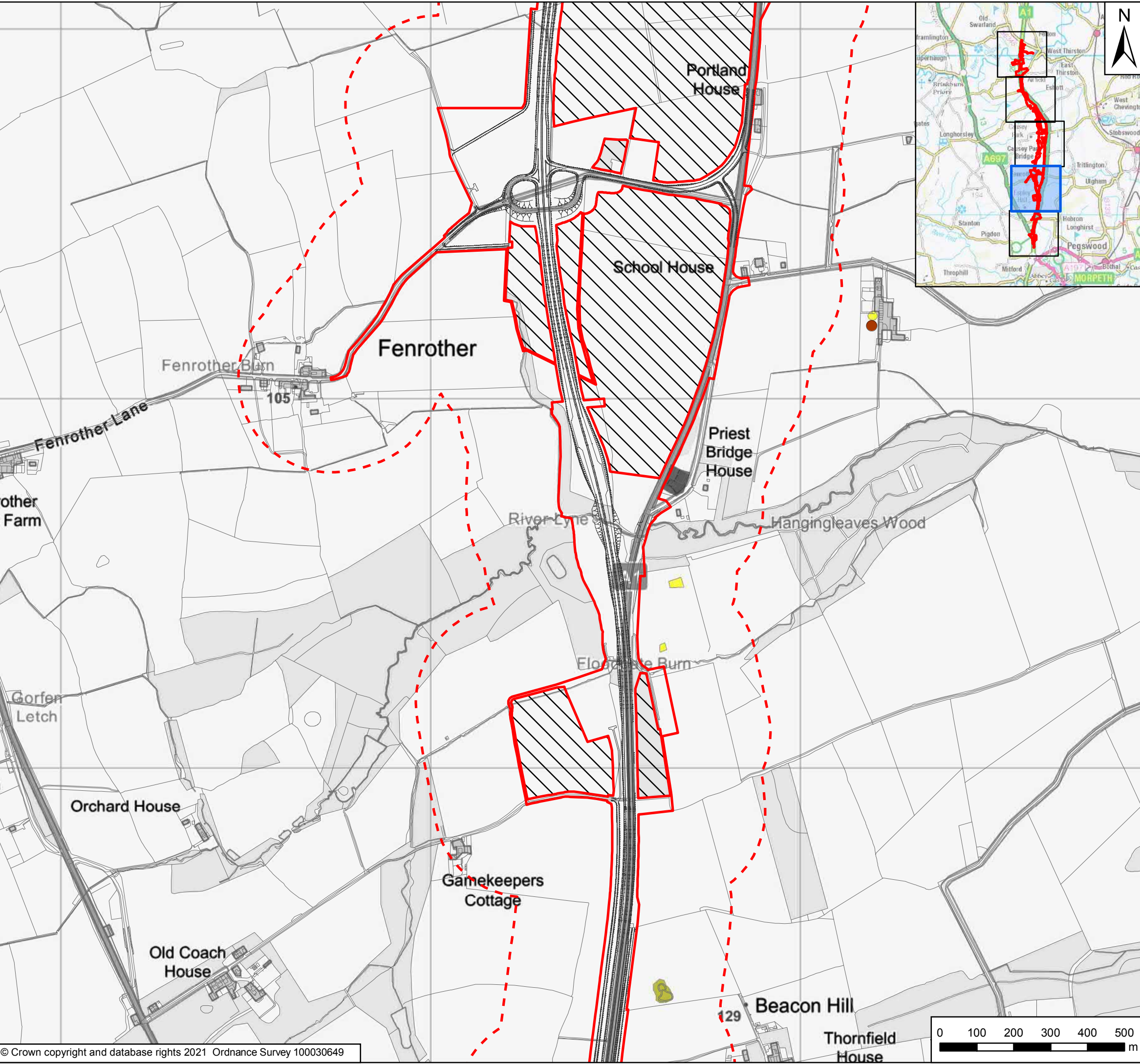
Drawing Title: Figure 11.7 Potential Contamination and Shallow Mine Related Features
Page 1 of 5

| | | | | | | | | | |
|---------------|----------|-------|----------|---------|----------|----------|----------|------------|----------|
| Scale | 1:10,000 | Drawn | GH | Checked | GM | Approved | KS | Authorised | DM |
| Original Size | A3 | Date | 02/05/19 | Date | 02/05/19 | Date | 02/05/19 | Date | 02/05/19 |

Drawing Status: For Information
Suitability: S1

| | | | | | | | | |
|----------------|----------|------------|-----|--------|-----|------------------|----------|-----|
| Drawing Number | HE551459 | Originator | WSP | Volume | 6.5 | Project Ref. No. | 70044136 | |
| Location | M2F | Type | RP | Role | LE | Number | 1942 | |
| | | | | | | | Revision | P03 |





Key

- Order Limits
- Areas Excluded from Order Limits
- 250m Study Area
- General Arrangement

Potential Sources of Contamination

- Carcass Pit
- Cleanse and Disinfect Pit
- Garage
- Historic Landfill
- Infilled Pond
- Quarry
- RAF Land Associated with Eshott Airfield
- Shallow Coal Workings
- Waste Transfer Station
- Mine Shaft
- Void Risk - Possible Mine Adit
- Above Ground Storage Tank

Other General Study Area Wide Sources include:
 Existing Road Network (oils and fuels).
 General Made Ground and engineered fill associated with construction of the existing highway and surrounding structures, including embankments.
 Agriculture - slurry, pesticides, herbicides, fertilisers.

| | | | | | |
|-----|-----------|---|----|-------|-------|
| P04 | Dec 2020 | Historic Landfill site to the south of Helm added | RM | GM | KS |
| P03 | June 2020 | Third Issue | GH | GM | KS |
| P02 | 05/07/19 | Second Issue | GH | GM | KS |
| P01 | 02/05/19 | First Issue | GH | GM | KS |
| Rev | Date | Description | By | Chk'd | App'd |

Client

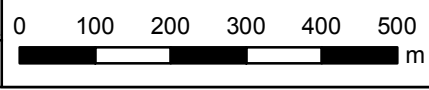
Project Title: A1 in Northumberland: Morpeth to Ellingham

Drawing Title: Figure 11.7 Potential Contamination and Shallow Mine Related Features
Page 2 of 5

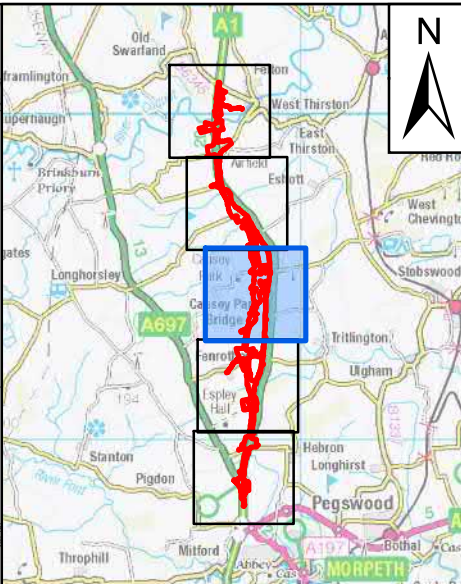
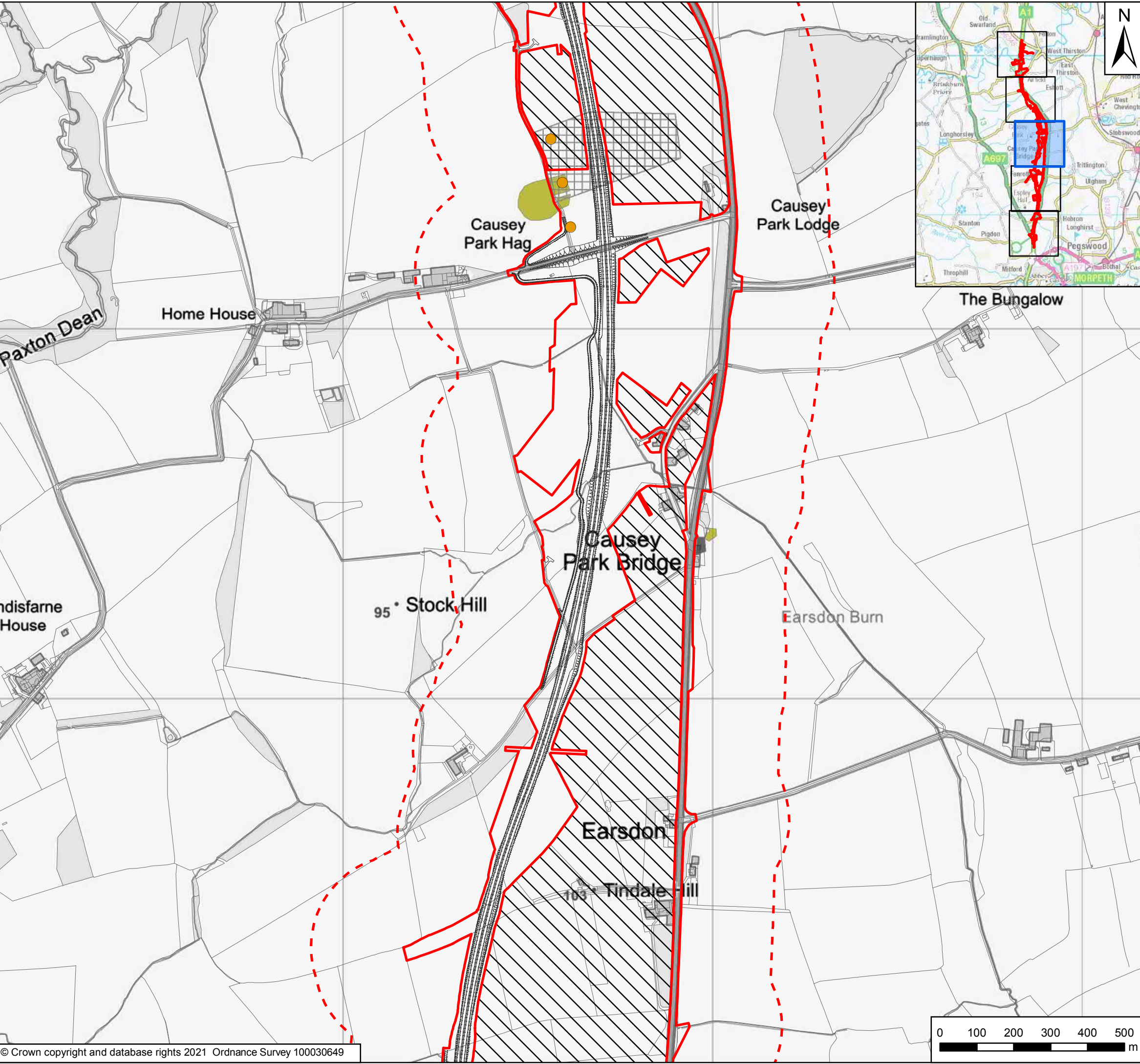
| | | | | | | | | | |
|---------------|----------|-------|----------|---------|----------|----------|----------|------------|----------|
| Scale | 1:10,000 | Drawn | GH | Checked | GM | Approved | KS | Authorised | DM |
| Original Size | A3 | Date | 02/05/19 | Date | 02/05/19 | Date | 02/05/19 | Date | 02/05/19 |

Drawing Status: For Information
Suitability: S1

| | | | | | | | | |
|----------------|----------|------------|-----|--------|-----|------------------|----------|-----|
| Drawing Number | HE551459 | Originator | WSP | Volume | 6.5 | Project Ref. No. | 70044136 | |
| Location | M2F | Type | RP | Role | LE | Number | 1942 | |
| | | | | | | | Revision | P03 |



Date Saved: 06/01/2021 14:39:03 User Name: UKR.JM017
 Document Path: \\uk.wspgroup.com\central_data\Projects\700360\A1 Northumberland\03 Environment\GIS\Environmental Statement_ES Figures 05-2020\Figure 11.7 - Potential Contamination Sources.mxd



- Key**
- Order Limits
 - Areas Excluded from Order Limits
 - 250m Study Area
 - General Arrangement
- Potential Sources of Contamination**
- Carcass Pit
 - Cleanse and Disinfect Pit
 - Garage
 - Historic Landfill
 - Infilled Pond
 - Quarry
 - RAF Land Associated with Eshott Airfield
 - Shallow Coal Workings
 - Waste Transfer Station
 - Mine Shaft
 - Void Risk - Possible Mine Adit
 - Above Ground Storage Tank

Other General Study Area Wide Sources include:
 Existing Road Network (oils and fuels).
 General Made Ground and engineered fill associated with construction of the existing highway and surrounding structures, including embankments.
 Agriculture - slurry, pesticides, herbicides, fertilisers.

| | | | | | |
|-----|-----------|---|----|-------|-------|
| P04 | Dec 2020 | Historic Landfill site to the south of Helm added | RM | GM | KS |
| P03 | June 2020 | Third Issue | GH | GM | KS |
| P02 | 05/07/19 | Second Issue | GH | GM | KS |
| P01 | 02/05/19 | First Issue | GH | GM | KS |
| Rev | Date | Description | By | Chk'd | App'd |



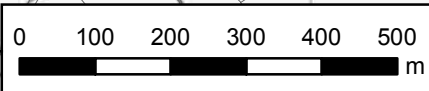
Project Title: A1 in Northumberland: Morpeth to Ellingham

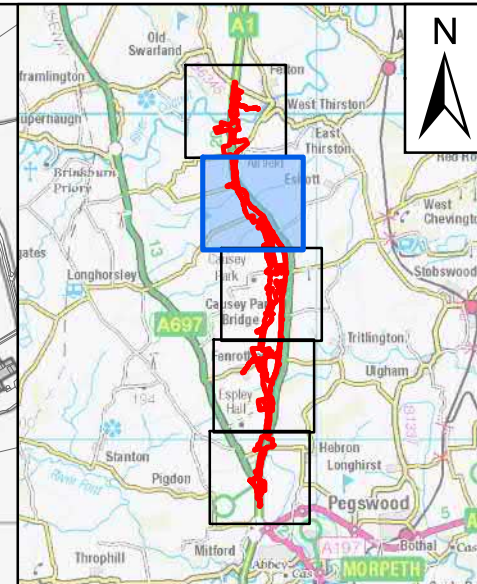
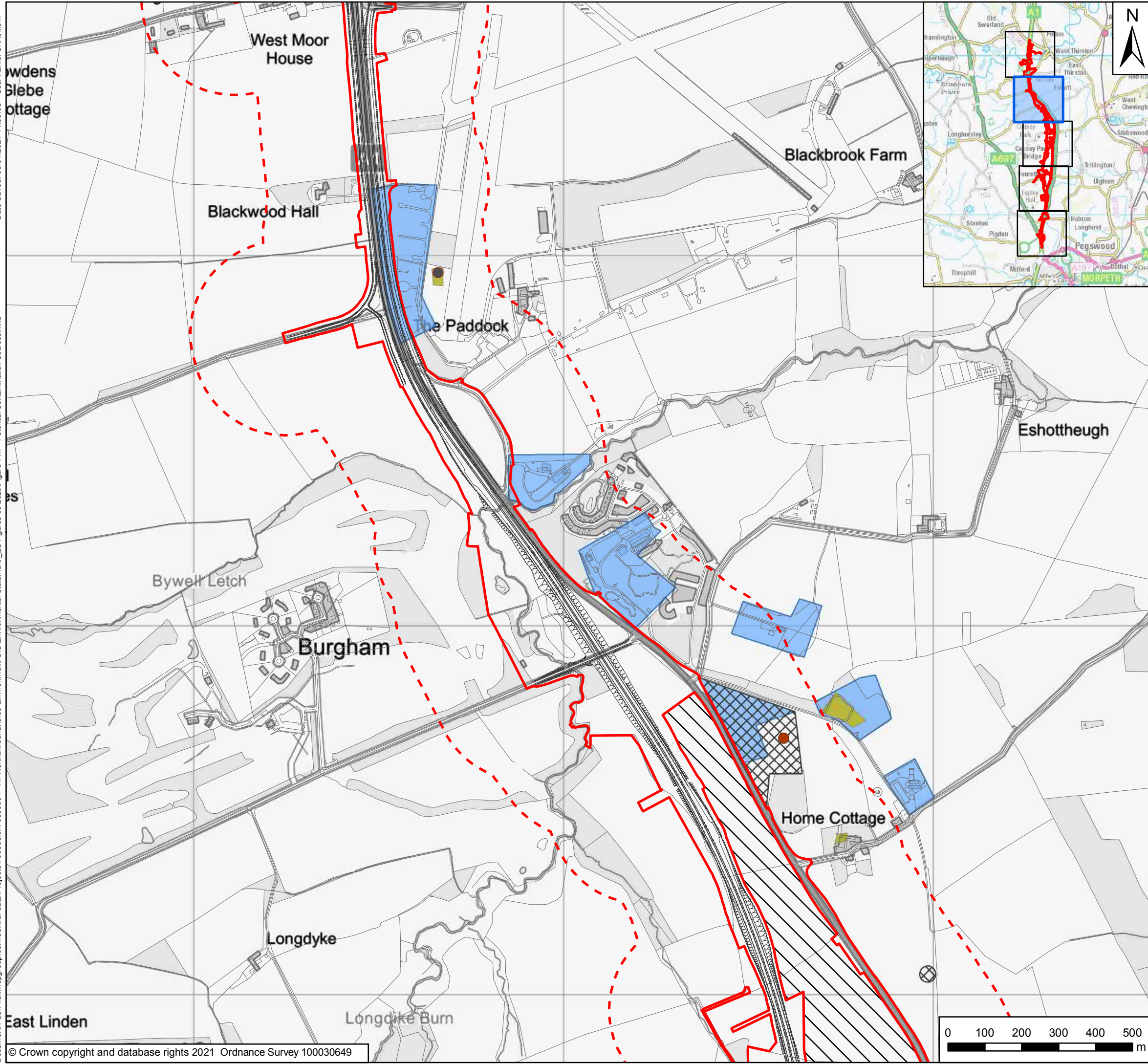
Drawing Title: Figure 11.7 Potential Contamination and Shallow Mine Related Features
 Page 3 of 5

| | | | | | | | | | |
|---------------|----------|-------|----------|---------|----------|----------|----------|------------|----------|
| Scale | 1:10,000 | Drawn | GH | Checked | GM | Approved | KS | Authorised | DM |
| Original Size | A3 | Date | 02/05/19 | Date | 02/05/19 | Date | 02/05/19 | Date | 02/05/19 |

Drawing Status: For Information
 Suitability: S1

| | | | | | | | | | |
|----------------|----------|---------|-----|------------|------|--------|-----|------------------|----------|
| Drawing Number | HE551459 | Project | WSP | Originator | RP | Volume | 6.5 | Project Ref. No. | 70044136 |
| Location | M2F | Type | LE | Role | 1942 | Number | | Revision | P03 |





- Key**
- Order Limits
 - Areas Excluded from Order Limits
 - 250m Study Area
 - General Arrangement
- Potential Sources of Contamination**
- Carcass Pit
 - Cleanse and Disinfect Pit
 - Garage
 - Historic Landfill
 - Infilled Pond
 - Quarry
 - RAF Land Associated with Eshott Airfield
 - Shallow Coal Workings
 - Waste Transfer Station
 - Mine Shaft
 - Void Risk - Possible Mine Adit
 - Above Ground Storage Tank

Other General Study Area Wide Sources include:
 Existing Road Network (oils and fuels).
 General Made Ground and engineered fill associated with construction of the existing highway and surrounding structures, including embankments.
 Agriculture - slurry, pesticides, herbicides, fertilisers.

| | | | | | |
|-----|-----------|---|----|-------|-------|
| P04 | Dec 2020 | Historic Landfill site to the south of Helm added | RM | GM | KS |
| P03 | June 2020 | Third Issue | GH | GM | KS |
| P02 | 05/07/19 | Second Issue | GH | GM | KS |
| P01 | 02/05/19 | First Issue | GH | GM | KS |
| Rev | Date | Description | By | Chk'd | App'd |

Client

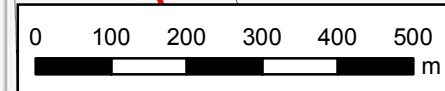
Project Title: A1 in Northumberland: Morpeth to Ellingham

Drawing Title: Figure 11.7 Potential Contamination and Shallow Mine Related Features
Page 4 of 5

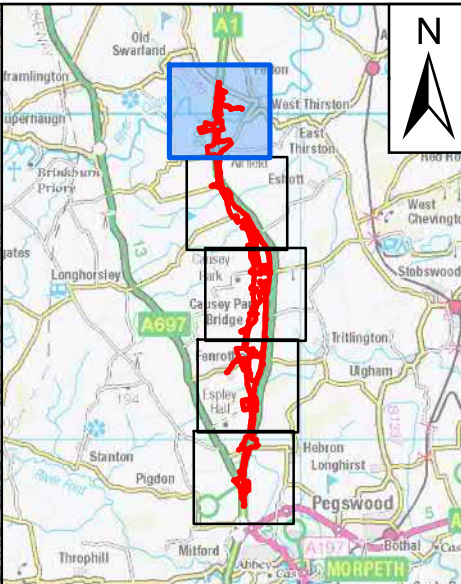
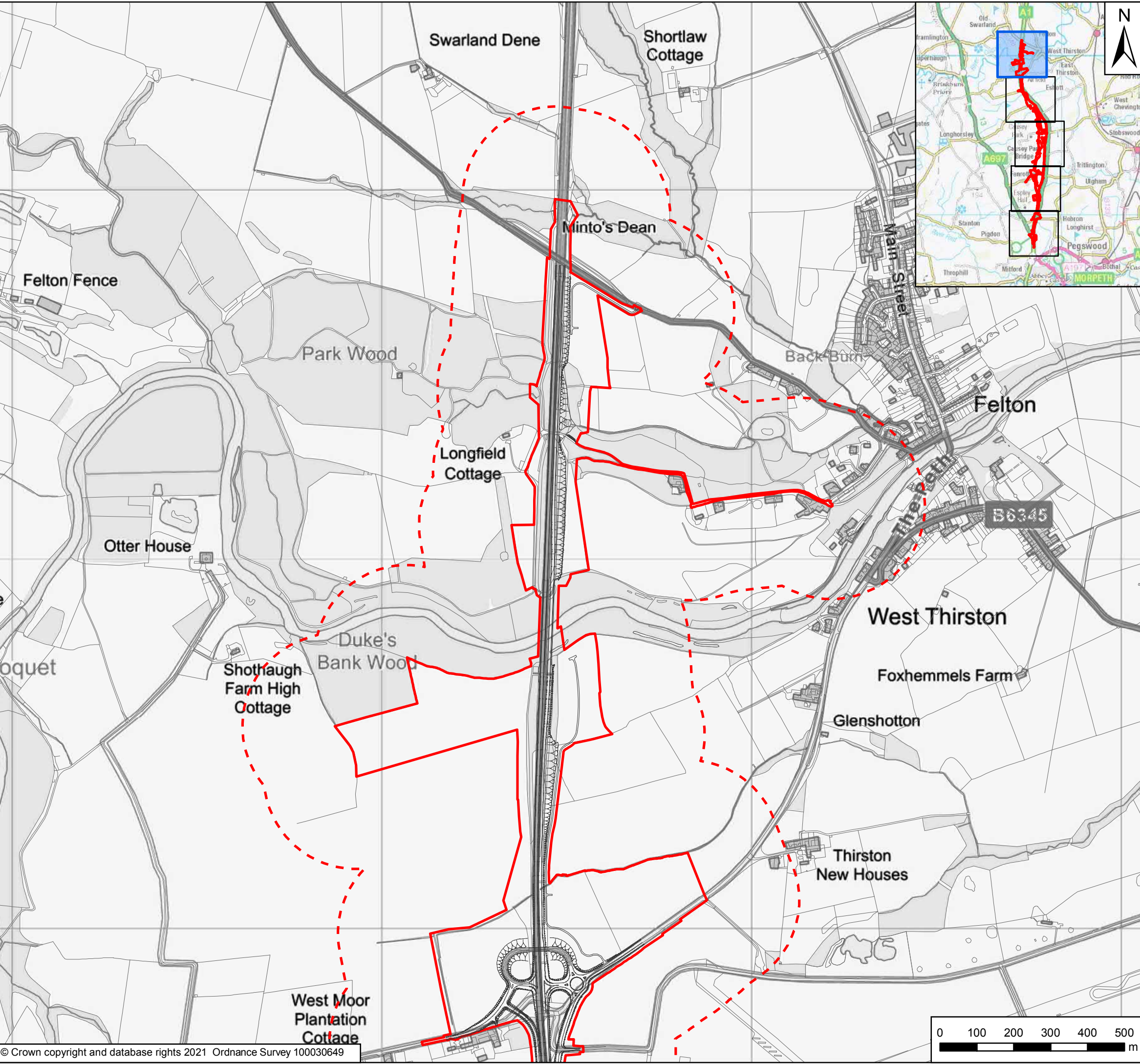
| | | | | | | | | | |
|---------------|----------|-------|----------|---------|----------|----------|----------|------------|----------|
| Scale | 1:10,000 | Drawn | GH | Checked | GM | Approved | KS | Authorised | DM |
| Original Size | A3 | Date | 02/05/19 | Date | 02/05/19 | Date | 02/05/19 | Date | 02/05/19 |

Drawing Status: For Information
Suitability: S1

| | | | | | | | | |
|----------------|----------|------------|-----|--------|-----|------------------|----------|-----|
| Drawing Number | HE551459 | Originator | WSP | Volume | 6.5 | Project Ref. No. | 70044136 | |
| Location | M2F | Type | RP | Role | LE | Number | 1942 | |
| | | | | | | | Revision | P03 |



Date Saved: 06/01/2021 14:39:03 User Name: UKR.JM017
 Document Path: \\uk.wspgroup.com\central_data\Projects\7003600x\70036004 - A1 Northumberland\03 Environment\GIS\Environmental Statement_ES Figures 05-2020\Figure 11.7 - Potential Contamination Sources.mxd



- Key**
- Order Limits
 - Areas Excluded from Order Limits
 - 250m Study Area
 - General Arrangement
- Potential Sources of Contamination**
- Carcass Pit
 - Cleanse and Disinfect Pit
 - Garage
 - Historic Landfill
 - Infilled Pond
 - Quarry
 - RAF Land Associated with Eshott Airfield
 - Shallow Coal Workings
 - Waste Transfer Station
 - Mine Shaft
 - Void Risk - Possible Mine Adit
 - Above Ground Storage Tank

Other General Study Area Wide Sources include:
 Existing Road Network (oils and fuels).
 General Made Ground and engineered fill associated with construction of the existing highway and surrounding structures, including embankments.
 Agriculture - slurry, pesticides, herbicides, fertilisers.

| | | | | | |
|-----|-----------|---|----|-------|-------|
| P04 | Dec 2020 | Historic Landfill site to the south of Helm added | RM | GM | KS |
| P03 | June 2020 | Third Issue | GH | GM | KS |
| P02 | 05/07/19 | Second Issue | GH | GM | KS |
| P01 | 02/05/19 | First Issue | GH | GM | KS |
| Rev | Date | Description | By | Chk'd | App'd |




Project Title: A1 in Northumberland: Morpeth to Ellingham

Drawing Title: Figure 11.7 Potential Contamination and Shallow Mine Related Features
Page 5 of 5

| | | | | | | | | | |
|---------------|----------|-------|----------|---------|----------|----------|----------|------------|----------|
| Scale | 1:10,000 | Drawn | GH | Checked | GM | Approved | KS | Authorised | DM |
| Original Size | A3 | Date | 02/05/19 | Date | 02/05/19 | Date | 02/05/19 | Date | 02/05/19 |

Drawing Status: For Information
Suitability: S1

| | | | | | | | | |
|----------------|----------|------------|-----|--------|-----|------------------|----------|-----|
| Drawing Number | HE551459 | Originator | WSP | Volume | 6.5 | Project Ref. No. | 70044136 | |
| Location | M2F | Type | RP | Role | LE | Number | 1942 | |
| | | | | | | | Revision | P03 |



© Crown copyright 2021.

You may re-use this information (not including logos) free of charge in any format or medium, under the terms of the Open Government Licence. To view this licence:

visit www.nationalarchives.gov.uk/doc/open-government-licence/

write to the **Information Policy Team, The National Archives, Kew, London TW9 4DU**, or email

psi@nationalarchives.gsi.gov.uk.

This document is also available on our website at www.gov.uk/highways

If you have any enquiries about this document
A1inNorthumberland@highwaysengland.co.uk

or call **0300 470 4580***.